









Magnetic  
North  
2013

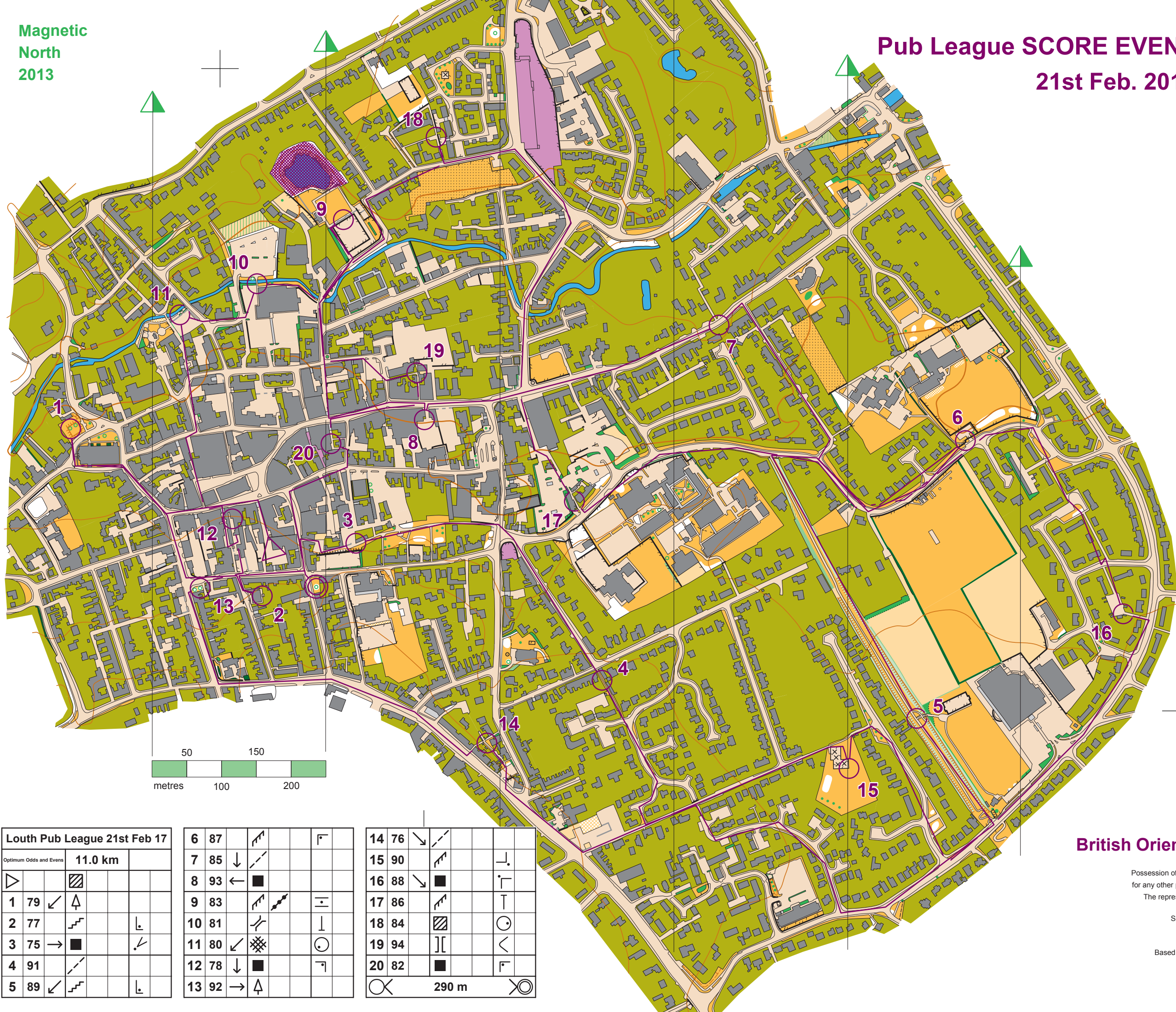
Pub League SCORE EVENT  
21st Feb. 2017

**LOUTH  
TOWN**

Scale 1:5,000  
Contours 5m

UNCROSSABLE FEATURES

-  Settlement
-  Out of Bounds Area
-  Uncrossable Boundary
-  Impassable Wall
-  Impassable Fence
-  Impassable Lake / Pond
-  Impassable Vegetation
-  Impassable Hedge























[www.halo-orienteering.org.uk](http://www.halo-orienteering.org.uk)
















































[www.logonline.org.uk](http://www.logonline.org.uk)



**Louth Pub League 21st Feb 17**

Optimum Odds and Evens **11.0 km**

				
1	79			
2	77			
3	75			
4	91			
5	89			

6	87			
7	85			
8	93			
9	83			
10	81			
11	80			
12	78			
13	92			

14	76			
15	90			
16	88			
17	86			
18	84			
19	94			
20	82			

 290 m 

**British Orienteering Reg. No. 72194**

Possession of this map does not imply right of access for orienteering or for any other purpose. Permission must be obtained from the landowner. The representation of a track or path does not indicate a right of way.

Survey and cartography using OCAD10 by Paul Murgatroyd during Spring 2013 as part of a joint HALO/LOG project

Based upon the Ordnance Survey mapping with the permission of the Controller of Her Majesty's Stationery Office. Crown Copyright Licence No. 100015287